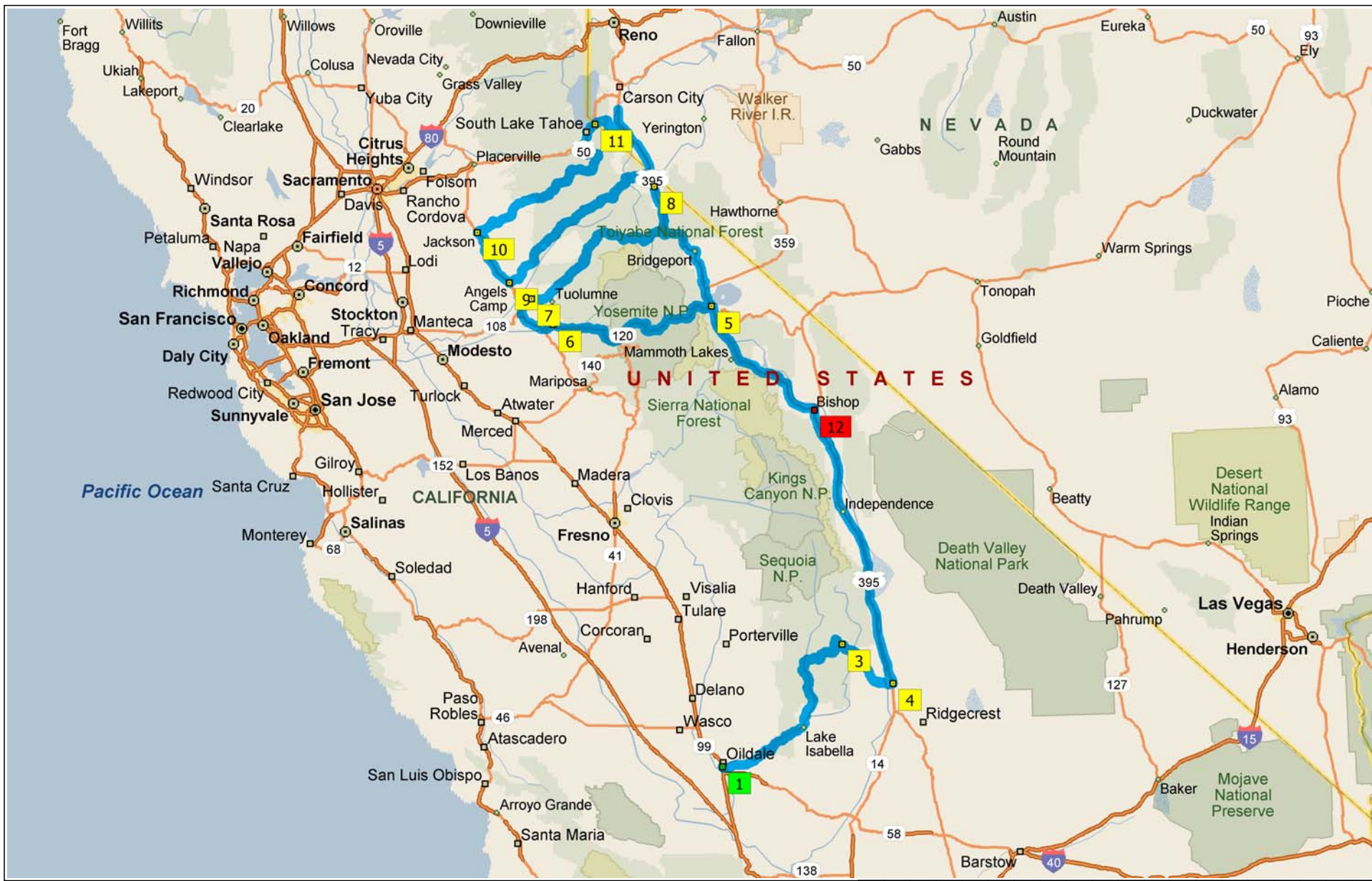
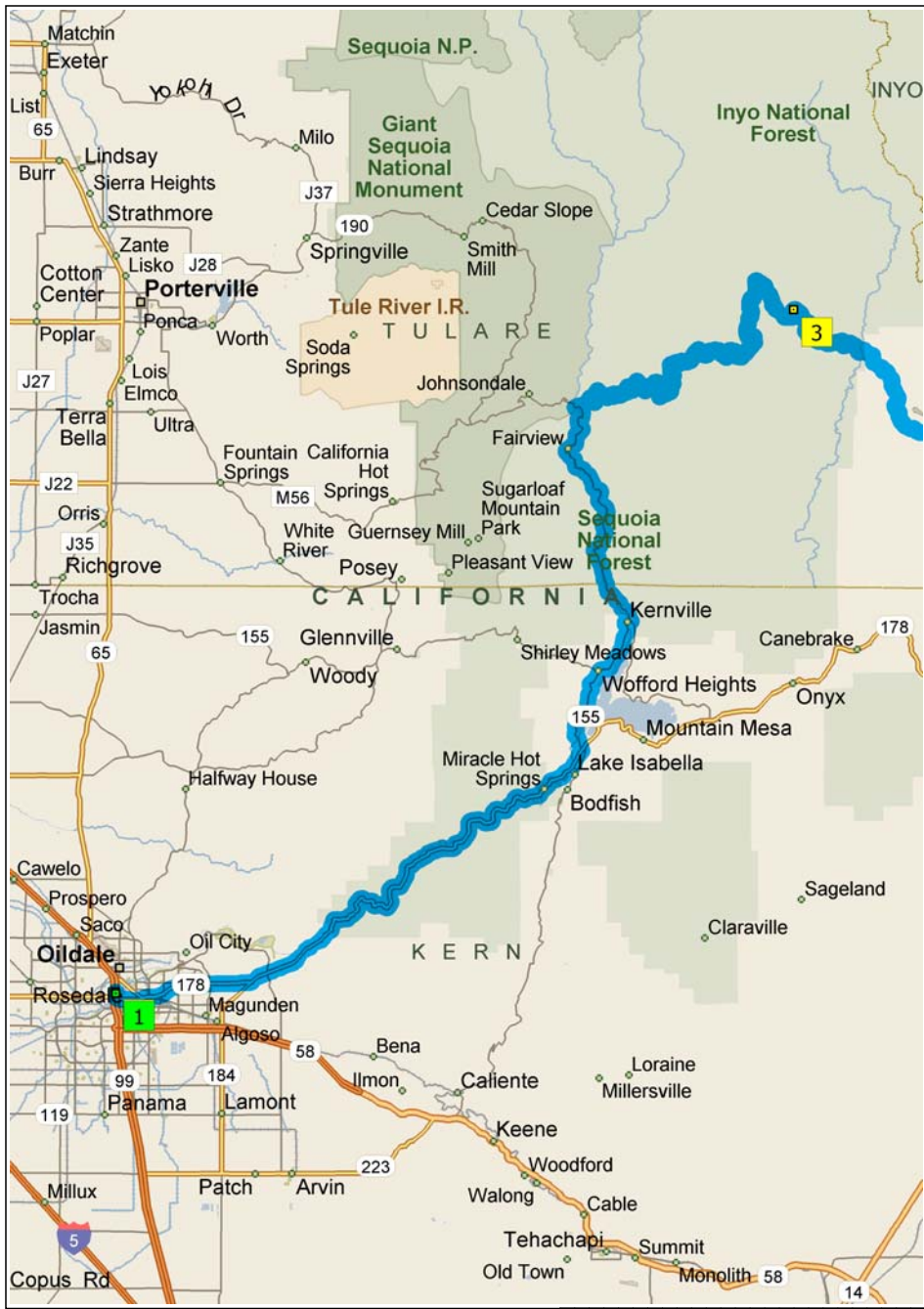


# Seven Passes 2011

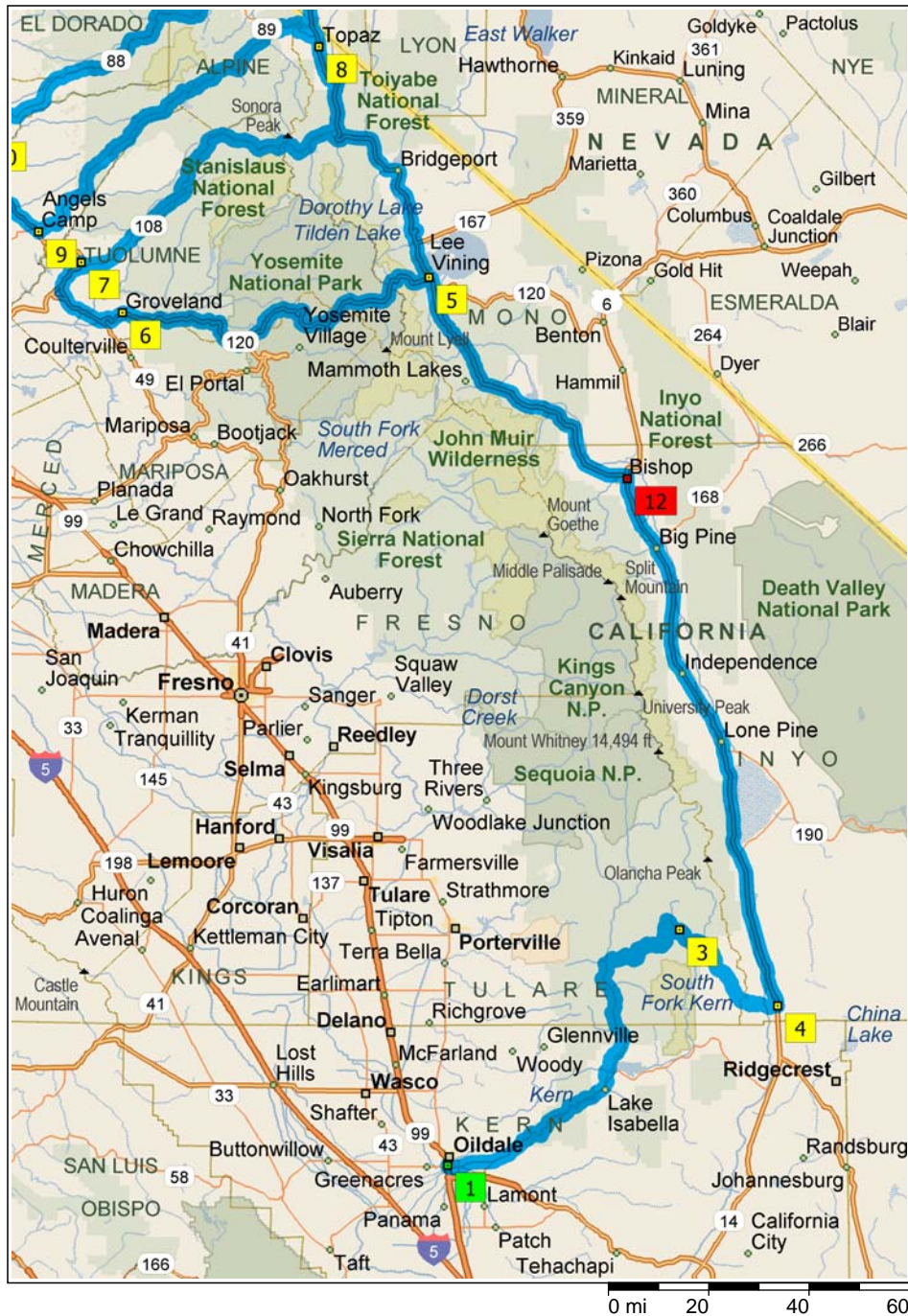
937.5 miles; 1 day, 8 hours, 35 minutes





### DAY 1

8:28 AM	0.0 mi	<b>1</b> Depart 3001 Buck Owens Blvd, Bakersfield, CA 93308 on Buck Owens Blvd (North) for 0.1 mi
8:28 AM	0.1 mi	<b>2</b> At Zingo's Cafe [3201 Buck Owens Blvd, Bakersfield CA 93308, United States, Tel: +1 (661) 321-0627], stay on Buck Owens Blvd (South) for 0.4 mi
8:29 AM	0.5 mi	Road name changes to Local road(s) for 21 yds
8:29 AM	0.5 mi	Turn LEFT (East) onto SR-178 [Rosedale Hwy] for 42.4 mi
9:12 AM	42.9 mi	At exit 43, turn RIGHT onto Ramp for 0.2 mi towards CA-155 / Lake Isabella / Kernville
9:12 AM	43.1 mi	Road name changes to Local road(s) for 10 yds
9:12 AM	43.1 mi	Turn LEFT (North-West) onto SR-155 [Kernville Rd] for 120 yds
9:13 AM	43.2 mi	Keep STRAIGHT onto SR-155 for 5.3 mi
9:18 AM	48.5 mi	Keep STRAIGHT onto SR-155 [Wofford Blvd] for 1.3 mi
9:20 AM	49.7 mi	Road name changes to Burlando Rd [Wofford Blvd] for 0.9 mi
9:22 AM	50.6 mi	Keep STRAIGHT onto Burlando Rd for 3.3 mi
9:26 AM	53.9 mi	Keep STRAIGHT onto Kernville Rd for 0.5 mi
9:27 AM	54.4 mi	Turn LEFT (North) onto Sierra Way for 3.2 mi
9:32 AM	57.7 mi	Road name changes to Mountain 99 Rd for 0.1 mi
9:33 AM	57.8 mi	Road name changes to Kern River Hwy [Mountain Road 99] for 16.0 mi
9:49 AM	73.9 mi	Turn RIGHT (South-East) onto Sherman Pass Rd for 5.3 mi
9:59 AM	79.2 mi	Road name changes to NF-22S05 [Sherman Pass] for 1.0 mi
10:01 AM	80.1 mi	Road name changes to Sherman Pass Rd for 19.2 mi
10:32 AM	99.3 mi	Rest break (15 mins)
10:47 AM	99.3 mi	Stay on Sherman Pass Rd (North) for 0.4 mi
10:48 AM	99.8 mi	Road name changes to NF-22S05 [Sherman Pass Rd] for 8.3 mi
11:02 AM	108.1 mi	Road name changes to Sherman Pass Rd for 2.0 mi



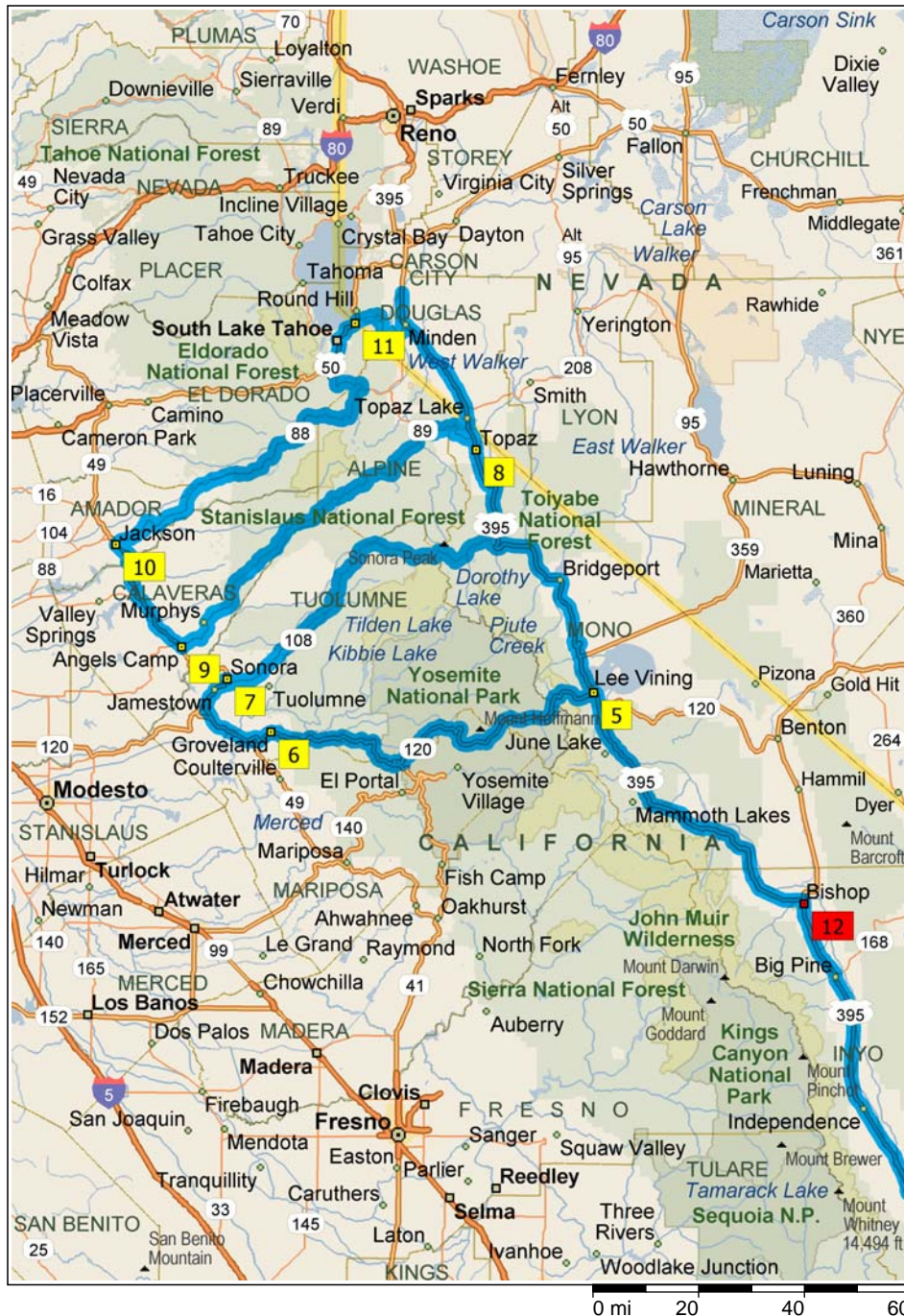
11:05 AM	110.1 mi	<b>3</b> At Near Fish Creek Campground, stay on Sherman Pass Rd (East) for 8.2 mi
11:19 AM	118.4 mi	Turn RIGHT (South) onto CR-J41 [Kennedy Meadow Rd] for 131 yds
11:19 AM	118.4 mi	Road name changes to Kennedy Meadow Rd [Sherman Pass Rd] for 1.6 mi
11:22 AM	120.0 mi	Bear RIGHT (South-East) onto CR-J41 [Kennedy Meadow Rd] for 0.6 mi
11:24 AM	120.6 mi	Road name changes to Kennedy Meadow Rd for 0.3 mi
11:26 AM	120.9 mi	Road name changes to CR-J14 [Kennedy Meadow Rd] for 1.1 mi
11:29 AM	122.0 mi	Road name changes to CR-J41 [Kennedy Meadow Rd] for 10.4 mi
11:46 AM	132.4 mi	Road name changes to Nine Mile Canyon Rd for 10.0 mi
12:03 PM	142.3 mi	Road name changes to Ninemile Canyon Rd for 0.2 mi
12:03 PM	142.5 mi	<b>4</b> At Ninemile Canyon Rd, Ridgecrest, CA 93555, return West on Ninemile Canyon Rd for 0.2 mi
12:04 PM	142.7 mi	Turn RIGHT (North) onto US-395 for 49.8 mi
12:47 PM	192.5 mi	Rest break (15 mins)
1:02 PM	192.5 mi	Stay on US-395 (North) for 126.5 mi
2:58 PM	319.1 mi	Turn LEFT (South) onto SR-120 [Tioga Pass Rd] for 0.2 mi
2:58 PM	319.3 mi	Turn LEFT (South-East) onto Vista Point Dr for 98 yds
2:59 PM	319.3 mi	<b>5</b> At Tioga Gas Mart [22 Vista Point Dr, Lee Vining CA 93541, United States, Tel: +1 (760) 647-1088], return West on Vista Point Dr for 87 yds
2:59 PM	319.4 mi	Turn LEFT (South-West) onto SR-120 [Tioga Pass Rd] for 3.2 mi
3:03 PM	322.6 mi	Rest break (15 mins)
3:18 PM	322.6 mi	Stay on SR-120 [Tioga Pass Rd] (West) for 55.3 mi
4:31 PM	377.9 mi	Turn RIGHT (West) onto SR-120 [Big Oak Flat Rd] for 31.7 mi
5:15 PM	409.6 mi	<b>6</b> At Groveland, stay on SR-120 [Main St] (South-West) for 1.8 mi



5:18 PM	411.4 mi	Rest break (15 mins)
5:33 PM	411.4 mi	Stay on SR-120 (West) for 14.9 mi
5:48 PM	426.3 mi	Keep RIGHT onto SR-49 [Montezuma Rd] for 3.5 mi
5:52 PM	429.8 mi	Bear RIGHT (North-East) onto SR-108 [SR-49] for 4.7 mi
5:57 PM	434.5 mi	Keep RIGHT onto Local road(s) for 0.5 mi towards CA-49
5:58 PM	434.9 mi	Keep STRAIGHT onto SR-49 for 1.4 mi
6:00 PM	436.3 mi	<b>7</b> Arrive Days Inn-Sonora [160 S Washington St, Sonora CA 95370, United States, Tel: +1 (209) 532-2400]
		End of day

## DAY 2

7:00 AM	436.3 mi	Depart Days Inn-Sonora [160 S Washington St, Sonora CA 95370, United States, Tel: +1 (209) 532-2400] on Old CA-108 [S Washington St] (South) for 0.5 mi
7:00 AM	436.8 mi	Keep STRAIGHT onto S Washington St for 0.6 mi
7:02 AM	437.4 mi	Turn LEFT (East) onto SR-108 for 3.6 mi
7:07 AM	441.0 mi	Turn RIGHT (South) onto SR-108 [Peaceful Oak Rd] for 0.2 mi
7:07 AM	441.2 mi	Turn LEFT (East) onto SR-108 [Mono Way] for 75.4 mi
8:31 AM	516.6 mi	Turn LEFT (North) onto US-395 for 21.2 mi
8:53 AM	537.8 mi	<b>8</b> At Topaz, stay on US-395 (North) for 2.2 mi
8:55 AM	540.0 mi	Turn LEFT (West) onto SR-89 for 4.2 mi
9:00 AM	544.2 mi	Rest break (15 mins)
9:15 AM	544.2 mi	Stay on SR-89 (West) for 13.3 mi
9:31 AM	557.6 mi	Turn LEFT (South) onto SR-4 for 76.2 mi
10:58 AM	633.7 mi	<b>9</b> At Angels Camp, stay on SR-4 [SR-49] (North-West) for 1.3 mi
11:01 AM	635.1 mi	Keep STRAIGHT onto SR-49 [N Main St] for 11.8 mi
11:15 AM	646.9 mi	Keep RIGHT onto Local road(s) for 109 yds
11:15 AM	646.9 mi	Rest break (15 mins)
11:30 AM	646.9 mi	Keep STRAIGHT onto SR-49 for 14.3 mi



11:46 AM	661.3 mi	<b>10</b> At Jackson, turn RIGHT (North-East) onto SR-88 for 8.4 mi
11:54 AM	669.7 mi	Keep STRAIGHT onto SR-104 [SR-88] for 4.1 mi
11:59 AM	673.7 mi	Keep STRAIGHT onto SR-88 for 57.7 mi
1:00 PM	731.4 mi	Turn LEFT (North) onto SR-89 [Luther Pass Rd] for 11.2 mi
1:14 PM	742.6 mi	Turn RIGHT (East) onto US-50 [SR-89] for 4.8 mi
1:20 PM	747.4 mi	Bear RIGHT (North) onto Local road(s) for 98 yds
1:20 PM	747.4 mi	Bear RIGHT (East) onto US-50 [Lake Tahoe Blvd] for 4.8 mi
1:28 PM	752.3 mi	<b>11</b> At Stateline, stay on US-50 [Lake Tahoe Blvd] (North) for 0.8 mi
1:29 PM	752.4 mi	Entering Nevada
1:30 PM	753.1 mi	Rest break (15 mins)
1:45 PM	753.1 mi	Turn RIGHT (East) onto SR-207 [Kingsbury Grade] for 14.3 mi
2:04 PM	767.4 mi	Turn LEFT (North) onto SR-88 for 2.0 mi
2:06 PM	769.4 mi	Bear LEFT (North) onto US-395 for 5.6 mi
2:12 PM	774.9 mi	Turn LEFT (West) onto Stephanie Way, then immediately turn LEFT (South) onto US-395 for 93.0 mi
2:45 PM	803.9 mi	Entering California
3:45 PM	868.0 mi	Rest break (15 mins)
4:00 PM	868.0 mi	Stay on US-395 (South) for 69.5 mi
5:03 PM	937.5 mi	Turn LEFT (East) onto E Elm St for 98 yds
5:04 PM	937.5 mi	<b>12</b> Arrive Ramada Limited-Bishop [155 E Elm St, Bishop CA 93514, United States, Tel: +1 (760) 872-1771]